



**Beaufort County**  
**Public Works**  
**Stormwater Infrastructure**  
*Project Summary*

**Project Summary:** Sheldon Vacuum Truck - Player Road, Paige Point Bluff, George Williams Lane  
and Twickenham Road

**Activity:** Routine/Preventive Maintenance

**Narrative Description of Project:**

Jetted (13) crossline pipes, (3) access pipes and (22) driveway pipes.

**Completion:** Nov-14

<b>2015-308 / Sheldon Vacuum Truck</b>	<b>Labor Hours</b>	<b>Labor Cost</b>	<b>Equipment Cost</b>	<b>Material Cost</b>	<b>Contractor Cost</b>	<b>Indirect Labor</b>	<b>Total Cost</b>
AUDIT / Audit Project	1.0	\$20.46	\$0.00	\$0.00	\$0.00	\$13.23	\$33.69
CLPJT / Crossline Pipe - Jetted	34.0	\$782.48	\$531.84	\$181.38	\$0.00	\$529.68	\$2,025.38
CPJ / Channel Pipe - Jetted	8.0	\$178.70	\$88.64	\$43.50	\$0.00	\$119.64	\$430.48
DPJT / Driveway Pipe - Jetted	32.0	\$767.36	\$709.12	\$207.10	\$0.00	\$527.04	\$2,210.61
PRRECON / Project Reconnaissance	4.0	\$89.35	\$44.32	\$28.50	\$0.00	\$59.82	\$221.99
<b>2015-308 / Sheldon Vacuum Truck Sub Total</b>	<b>79.0</b>	<b>\$1,838.36</b>	<b>\$1,373.92</b>	<b>\$460.47</b>	<b>\$0.00</b>	<b>\$1,249.41</b>	<b>\$4,922.16</b>
 <b>Grand Total</b>	 <b>79.0</b>	 <b>\$1,838.36</b>	 <b>\$1,373.92</b>	 <b>\$460.47</b>	 <b>\$0.00</b>	 <b>\$1,249.41</b>	 <b>\$4,922.16</b>

Before



During



After





**Project: George Williams Lane**

**Activity: Vacuum Truck**

**Project #:  
2015-308**

**Township:  
Sheldon**

**Completed:  
November 2014**















Jetted (11)  
driveway pipes.

Jetted (3)  
access pipes.

Jetted (2)  
crossline pipes.

**Legend**

**TYPE**

-  River
-  Creek/Stream
-  River/Creek/Marsh BANK
-  Channel (fka Outfall)
-  Channel Pipe
-  Lateral
-  Lateral Pipe
-  Roadside
-  Roadside Pipe
-  Road Pipe
-  Crossline Pipe
-  Driveway Pipe
-  Access Pipe
-  Bleeder Pipe



0 50 100 200 300 400  
Feet

1 inch = 199 feet

Prepared By: BC Stormwater Management Utility

Date Print: 2/9/15

File: C:/sethdata/projects/projectmaps/Vac/George Williams Ln 2015-308



# Project: Paige Point Bluff Map 1

Activity: Vacuum Truck

Project #:  
2015-308

Township:  
Sheldon

Completed:  
November 2014

Jetted (1)  
crossline pipe.

## Legend

### TYPE

- River
- Creek/Stream
- River/Creek/Marsh BANK
- Channel (fka Outfall)
- Channel Pipe
- Lateral
- Lateral Pipe
- Roadside
- Roadside Pipe
- Road Pipe
- Crossline Pipe
- Driveway Pipe
- Access Pipe
- Bleeder Pipe

0 50 100 200 300 400 Feet

1 inch = 191 feet

Prepared By: BC Stormwater Management Utility

Date Print: 2/10/15

File:C:/sethdata/projects/projectmaps/Vac/Paige Pt Bluff 2015-308 Map1





D/W

Jetted (2)  
crossline pipes.

PAIGE POINT BLF

## Project: Paige Point Bluff Map 2

Activity: Vacuum Truck

Project #:  
2015-308

Township:  
Sheldon

Completed:  
November 2014

### Legend

#### TYPE

- River
- Creek/Stream
- River/Creek/Marsh BANK
- Channel (fka Outfall)
- Channel Pipe
- Lateral
- Lateral Pipe
- Roadside
- Roadside Pipe
- Road Pipe
- Crossline Pipe
- Driveway Pipe
- Access Pipe
- Bleeder Pipe

0 75 150 300 450 600 Feet

1 inch = 293 feet

Prepared By: BC Stormwater Management Utility

Date Print: 2/9/15

File: C:/sethdata/projects/projectmaps/Vac/Paige Pt Bluff 2015-308 Map2



**Project: Paige  
Point Bluff Map 3**

**Activity: Vacuum  
Truck**















**Project #:  
2015-308**

**Township:  
Sheldon**

**Completed:  
November 2014**

**Legend**

**TYPE**

-  River
-  Creek/Stream
-  River/Creek/Marsh BANK
-  Channel (fka Outfall)
-  Channel Pipe
-  Lateral
-  Lateral Pipe
-  Roadside
-  Roadside Pipe
-  Road Pipe
-  Crossline Pipe
-  Driveway Pipe
-  Access Pipe
-  Bleeder Pipe



0 37.5 75 150 225 300  
Feet

1 inch = 150 feet

Prepared By: BC Stormwater Management Utility

Date Print: 2/9/15

File: C:/sethdata/projects/projectmaps/Vac/Paige Pt Bluff 2015-308 Map3









Jetted (1)  
crossline pipe.

Jetted (11)  
driveway pipes.

Project: Twickenham  
Road

Activity: Vacuum  
Truck

Project #:  
2015-308

Township:  
Sheldon

Completed:  
November 2014

### Legend

#### TYPE

- River
- Creek/Stream
- River/Creek/Marsh BANK
- Channel (fka Outfall)
- Channel Pipe
- Lateral
- Lateral Pipe
- Roadside
- Roadside Pipe
- Road Pipe
- Crossline Pipe
- Driveway Pipe
- Access Pipe
- Bleeder Pipe

0 90 180 360 540 720  
Feet

1 inch = 355 feet

Prepared By: BC Stormwater Management Utility

Date Print: 2/9/15

File: C:/sethdata/projects/projectmaps/Vac/Twickenham Rd 2015-308